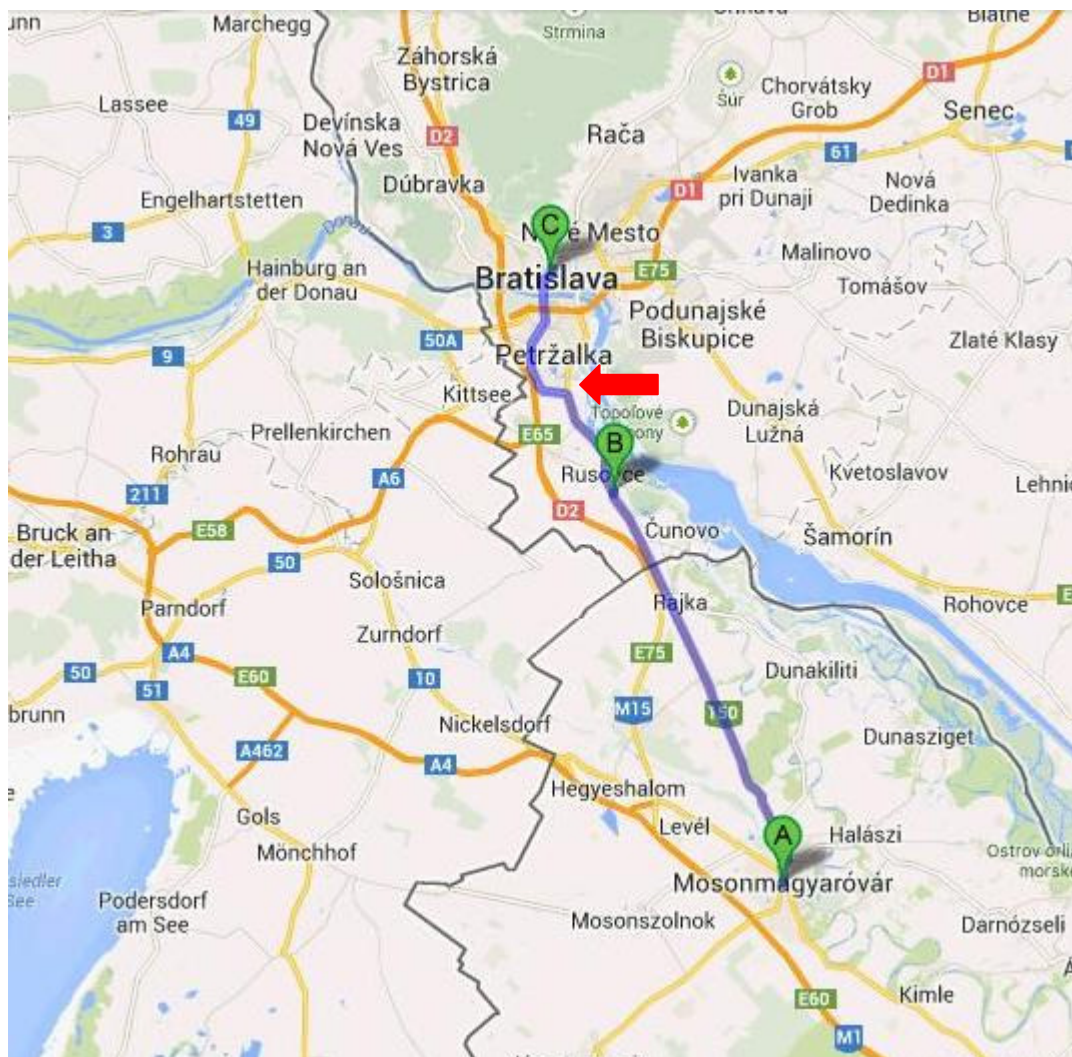


## DRIVING DIRECTION FROM HUNGARY + PARKING IN BRATISLAVA CENTRE



MAP No. 1

### Driving direction and parking:

In case the Slovak highway toll is to be avoided leave M1 in Mosonmagyaróvár and take Road 150 to Rajka and Slovak border (direction Rusovce). On the Slovak side continue using Road No. 2 (please do not confuse with D2, which is highway). Before Petržalka there will be quite a large Y-crossing (red arrow on the map no. 1), keep the direction to the left. For information: shortly before this Y-crossing there will be an artificial hill to your left (made of waste, but now green). Then keep on the large four lane (two lanes in both directions) road. This road is called "Panónska cesta" (Pannonian road). To your right you will see a large "Plattenbausiedlung" called Petržalka. At the end of the Pannonian road there will be a large flyover crossing over the highway D1 (E75/E58). The highway is not accessible at this point, but there are two parallel roads on both sides of the highway (in opposite directions), which can be accessed from Pannonian road.

Now, you are having three options (see map no. 2):

1. You can continue to the City centre to Garage Centrum as at map no. 4 (on "Staromestská" keep strictly in the right lane). General information about garages in the City Centre and their occupancy are available at:

["http://www.parkovanieba.sk/index.php"](http://www.parkovanieba.sk/index.php)

2. You can turn to the right before the bridge over the highway D1 (direction Žilina / Nitra / Komárno) and park your car at the next parking area, which is behind the ÖMV petrol station. Immediately after accessing the road parallel with D1 go to ÖMV petrol station and slightly uphill there is a free parking.

## DRIVING DIRECTION FROM HUNGARY + PARKING IN BRATISLAVA CENTRE

After locking your car take a pedestrian bridge as on the map no. 3, go to the bus stop through the Shopping Centre "Aupark" and drive with the bus just one stop over the Danube and leave the bus. Then walk to University Library at Ventúrska ulica no. 11 as indicated on the map no. 3. If the weather is good, you can also walk over the SNP bridge to the City center – it is about 20 minutes walk.

3. You can turn to the right immediately after the bridge over the highway D1 (direction Wien / Győr) and before the Danube SNP bridge and drive right to Park+Ride area under the Pannonian road leading to SNP bridge. From Park+Ride area you can also continue to the parking garages of the Aupark Shopping Centre. Optionally you can do a larger round as indicated on the map no. 2 and park your car in the "Aupark" Shopping Centre from the rear side. Walk to the bus stop as described under the point 2 and on the map no. 3.

### Remarks:

Problem of options 2 and 3 is the fact that if you do not find a free parking lot the return to the Pannonian road is quite difficult.

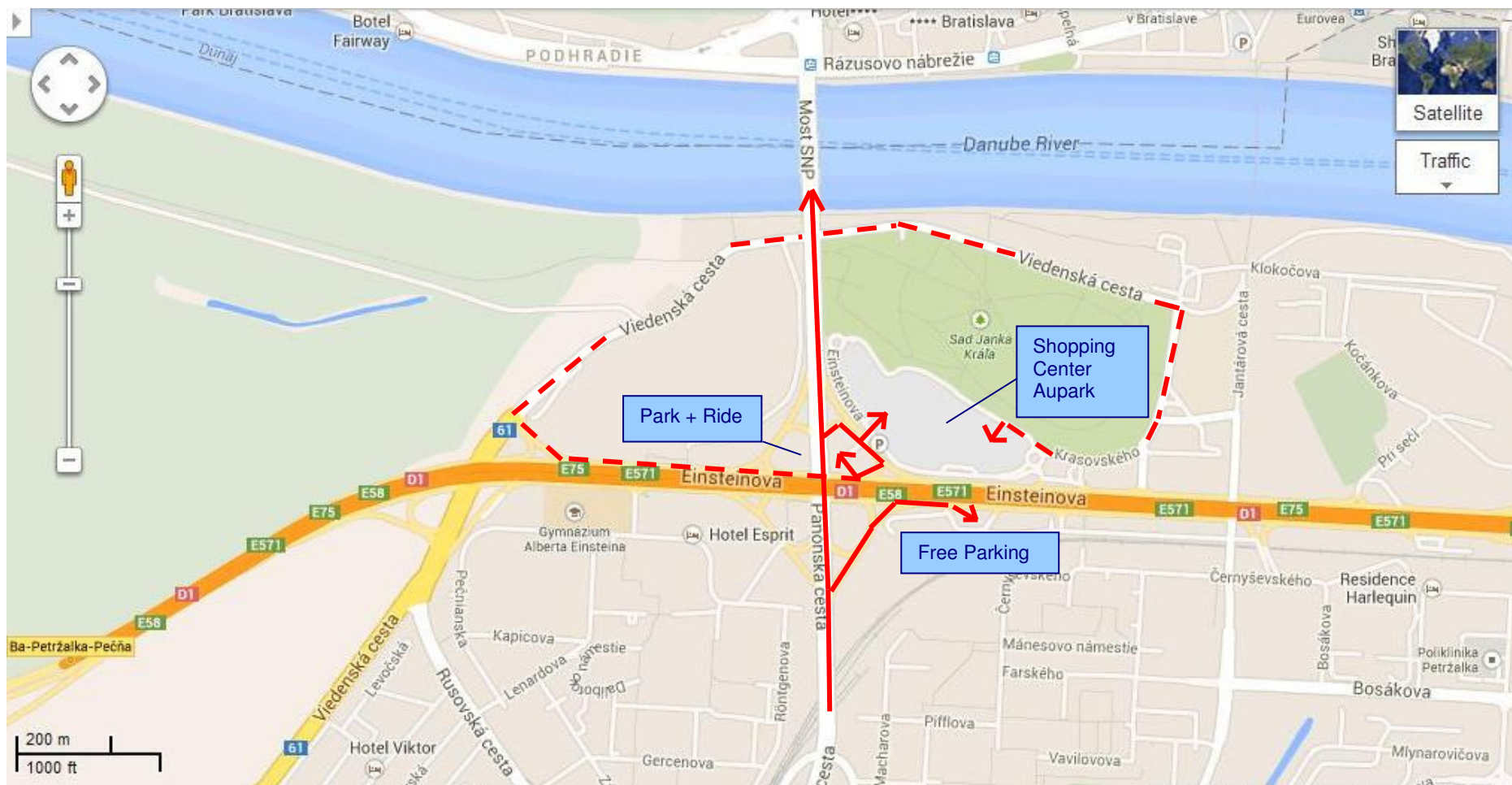
All information about the parking in the Bratislava City Centre (also called Stare mesto – Old town) is available at:

<http://www.parkovanieba.sk/index.php>

The City Centre consists of three zones: historical, north and south. Parking in these zones is not free. It is also timely limited. Anyway you can use parking garages. There are navigation panels or signs showing the way to them and sometimes also indicating number of free parking lots. The closest garage is called Centrum and is just a few minutes from University library, where the Conference takes place. There are also garages belonging to hotels or private companies. They are more expensive than communal ones.

Parking south from Danube should be free including Park+Ride area. Parking in "Aupark" Shopping Centre is free three hours after arrival only. In all cases you have to be careful, lock your car and do not display valuable things.

## DRIVING DIRECTION FROM HUNGARY + PARKING IN BRATISLAVA CENTRE



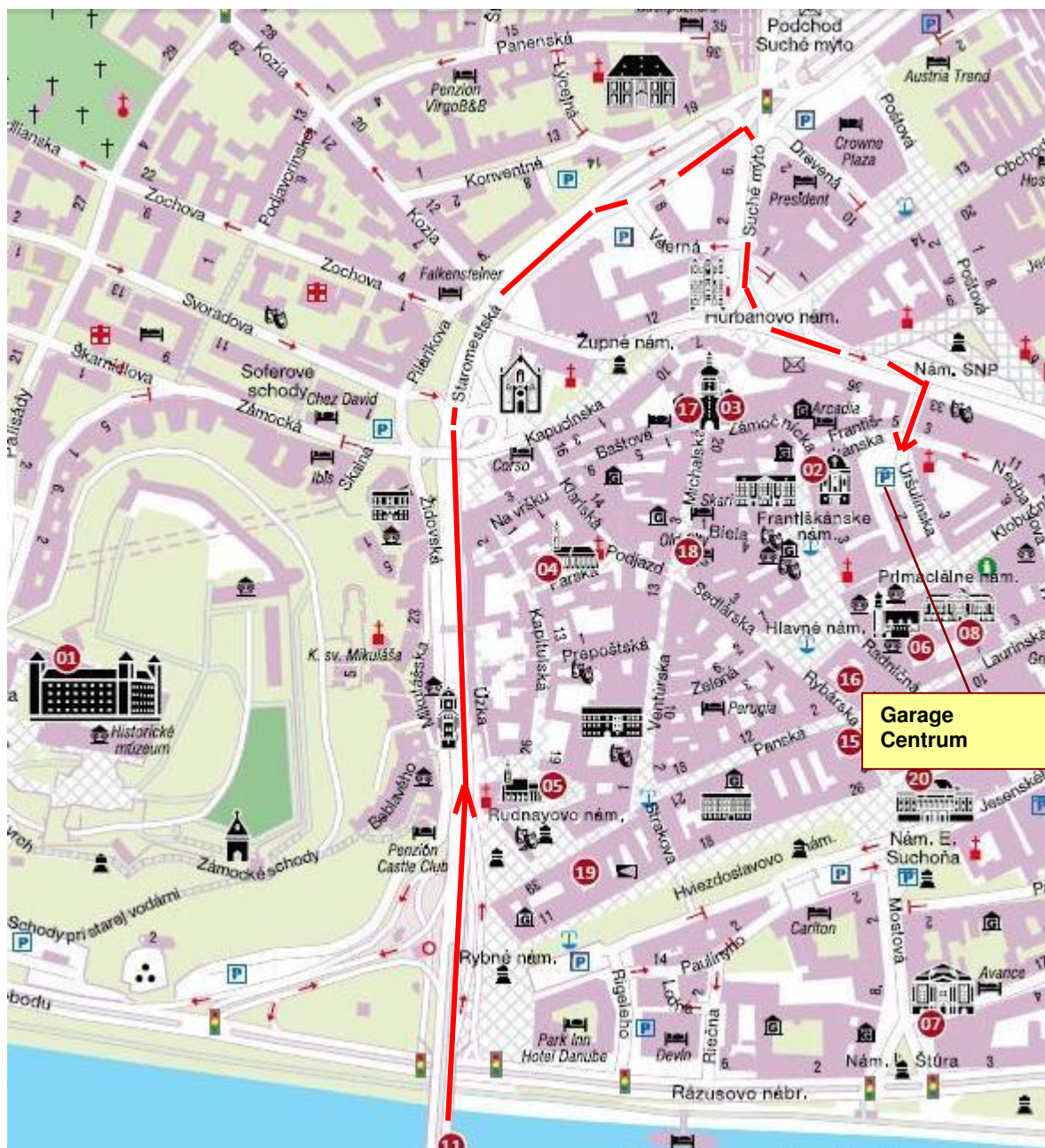
MAP No. 2

# DRIVING DIRECTION FROM HUNGARY + PARKING IN BRATISLAVA CENTRE



MAP No. 3

## DRIVING DIRECTION FROM HUNGARY + PARKING IN BRATISLAVA CENTRE



MAP No. 4